



Geography Learning Journey



Key Concepts



Environmental Change and Human Activity



Inequality




Systems



Globalisation



Sustainability



Interdependence



Risk



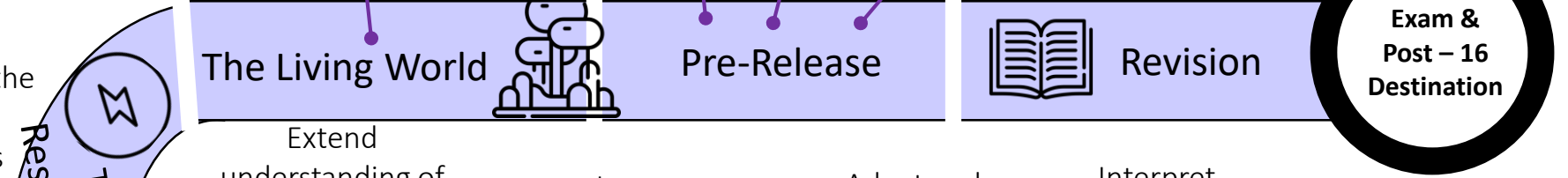
Mitigation/Resilience/Adaptation

Consolidate understanding of interrelationships between human and physical environments
Consider human and physical interrelationships
Evaluate alternatives
Develop critical perspectives

Understand the changing demand and provision of resources in the UK create opportunities and challenges.

Understanding that demand for energy resources is rising globally but supply can be insecure

Interpreting climate graphs, geo-located data, statistical data



The Living World

Pre-Release

Revision

Exam & Post - 16 Destination

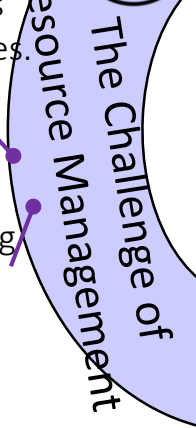
Extend understanding of how rapid economic development leads to inequalities

Develop understanding of economic changes in the UK

Adapt and use a variety of skills to investigate questions and issues

Interpret, analyse and evaluate geographical information

Understanding the impact of human interaction with physical landscapes



The Changing Economic World

YEAR 11

Fieldwork



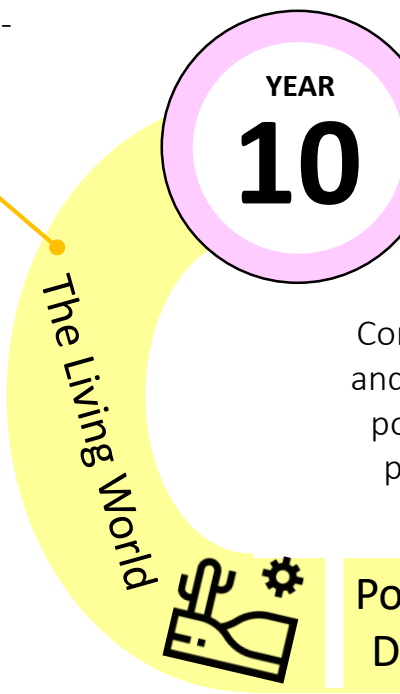
Extend knowledge of tectonic, geomorphological and meteorological processes

Extend understand of need for sustainable management strategies

Extend understanding of how urban growth creates opportunities and challenges

Evaluate strategies for sustainably managing urban growth

Develop understanding of biological and geomorphological processes



YEAR 10

The Challenge of Natural Hazards

Urban Issues and Challenges

Constructing and analysing population pyramids

Analysing and evaluating statistical information

Analysing statistical information

Analysing scatter graphs

Analysing and evaluating statistical information

Population and Development

Risky World

Factfulness

YEAR 9


Describing and annotating photographs
Interpreting quantitative data

Constructing choropleth maps

Interpreting relief, choropleth, flow line maps

Describing and annotating photographs

Interpreting quantitative data




YEAR 8

Restless Earth

Battle of the Superpowers

The Middle East

Analysing statistical data and geo-located data



Water on the Land

Into Africa

Pole to Pole

Fantastic Places

YEAR 7

Gathering and interpreting qualitative and quantitative data

Using OS maps
Interpreting relief maps

Interpreting climate graphs

Describing relief, choropleth maps

Constructing climate graphs

Using atlases
Describing photos